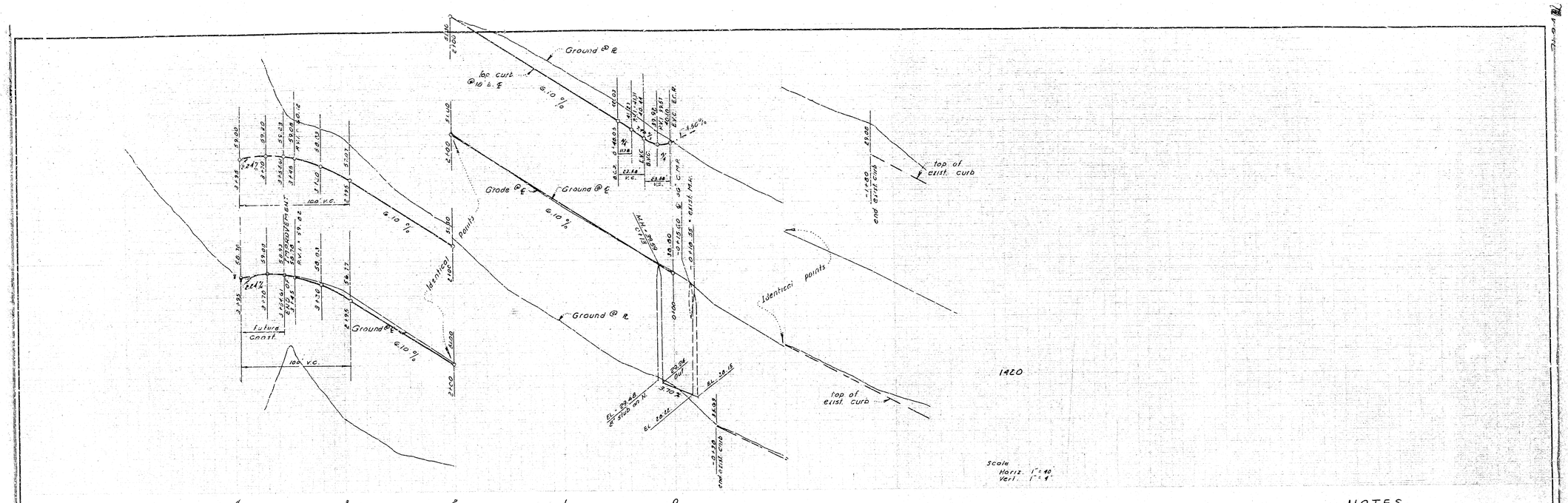

Scale 1" = 40'

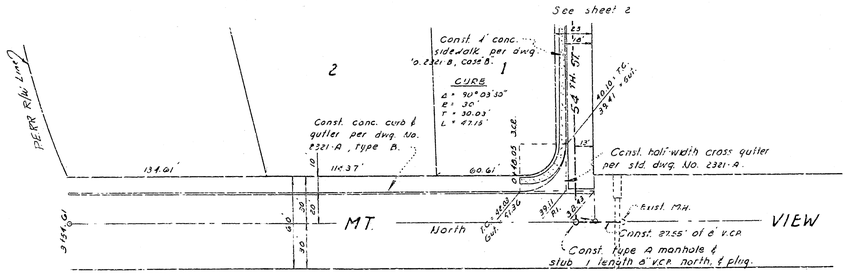

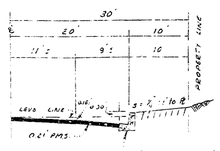

Conc. curb & gutter per dwg. No. 2321-A, type B

TYPICAL SECTION

Mt. VIEW 0+00 - 2+30.03

NOTES

1. - All work embodied on these plans shall be done in conformity with applicable provisions of Specifications No. 2271.
2. - 8"×4" Wyes with connecting sewer to be constructed shown on plans thus, ┬
3. - All Vitrified Clay Pipe house connections shall be constructed on an upward grade of 2 per cent from the main sewer and extend from the main sewer to the property line.
4. - All house connections are approximate and exact locations shall be determined in the field.
5. - Manhole frames and covers to be constructed 6" below official grade shown and upon completion of paving, the paving contractor shall adjust manhole frames and covers to said official grade.
6. - All standard Cross Sections of curb, gutter and pavement are as per City of San Bernardino, Dept. of Engineering Std. Dwg. No. 2321.
7. - Bench Marks:
   @ City of San Bernardino B.M. No. 37 & Mt. View at at south ℄. Elev. = 1440.33.
8. - All underground spring water uncovered during construction must be drained by underground system. No open drainage of spring water permitted on tract site.

Don B. Miller
DON B. MILLER R.E. 8750

Date 10-24-60

DEPARTMENT OF ENGINEERING
CITY OF SAN BERNARDINO

IMPROVEMENT OF

PORTION OF MT. VIEW AND 54TH ST.

SUBMITTED BY CAMPBELL & MILLER REFERENCE DRAWING
APPROVED OCTOBER 25, 1960 DRAWN BY 2813
Kenneth C. Wilford
CITY ENGINEER CHECKED BY
RE. STREET CIVIL ENGINEER 9873

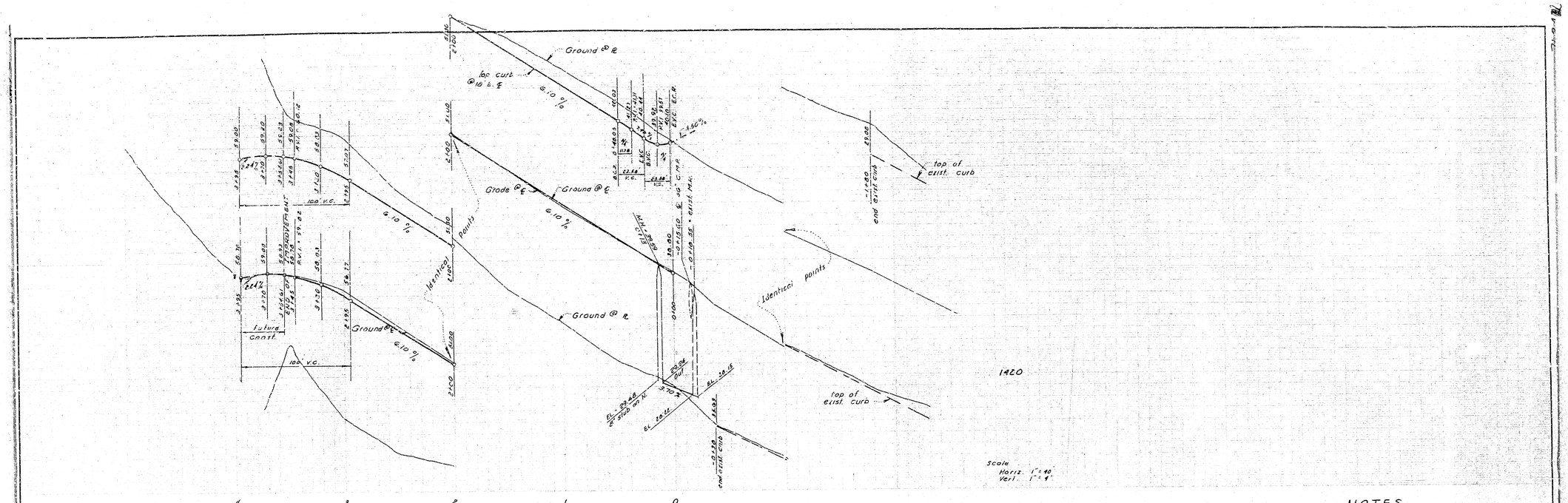

Scale 1" = 40'

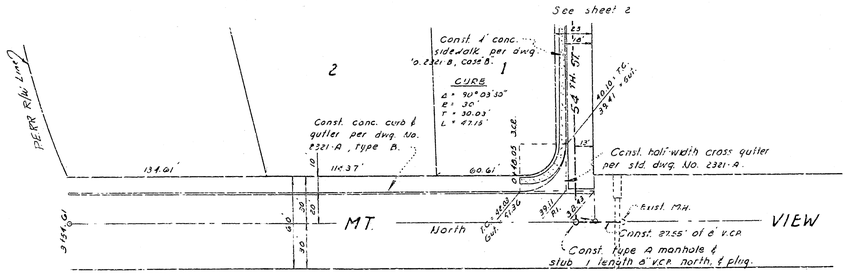

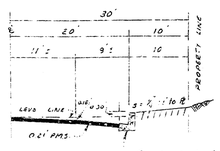

Conc. curb & gutter per dwg. No. 2321-A, type B

TYPICAL SECTION

Mt. VIEW 0+00 - 2+30.03

NOTES

1. - All work embodied on these plans shall be done in conformity with applicable provisions of Specifications No. 2271.
2. - 8"×4" Wyes with connecting sewer to be constructed shown on plans thus, ┬
3. - All Vitrified Clay Pipe house connections shall be constructed on an upward grade of 2 per cent from the main sewer and extend from the main sewer to the property line.
4. - All house connections are approximate and exact locations shall be determined in the field.
5. - Manhole frames and covers to be constructed 6" below official grade shown and upon completion of paving, the paving contractor shall adjust manhole frames and covers to said official grade.
6. - All standard Cross Sections of curb, gutter and pavement are as per City of San Bernardino, Dept. of Engineering Std. Dwg. No. 2321.
7. - Bench Marks:
   @ City of San Bernardino B.M. No. 37 & Mt. View at at south ℄. Elev. = 1440.33.
8. - All underground spring water uncovered during construction must be drained by underground system. No open drainage of spring water permitted on tract site.

Don B. Miller
DON B. MILLER R.E. 8750

Date 10-24-60

DEPARTMENT OF ENGINEERING
CITY OF SAN BERNARDINO

IMPROVEMENT OF

PORTION OF MT. VIEW AND 54TH ST.

SUBMITTED BY CAMPBELL & MILLER REFERENCE DRAWING
APPROVED OCTOBER 25, 1960 DRAWN BY 2813
Kenneth C. Wilford
CITY ENGINEER CHECKED BY
RE. STREET CIVIL ENGINEER 9873